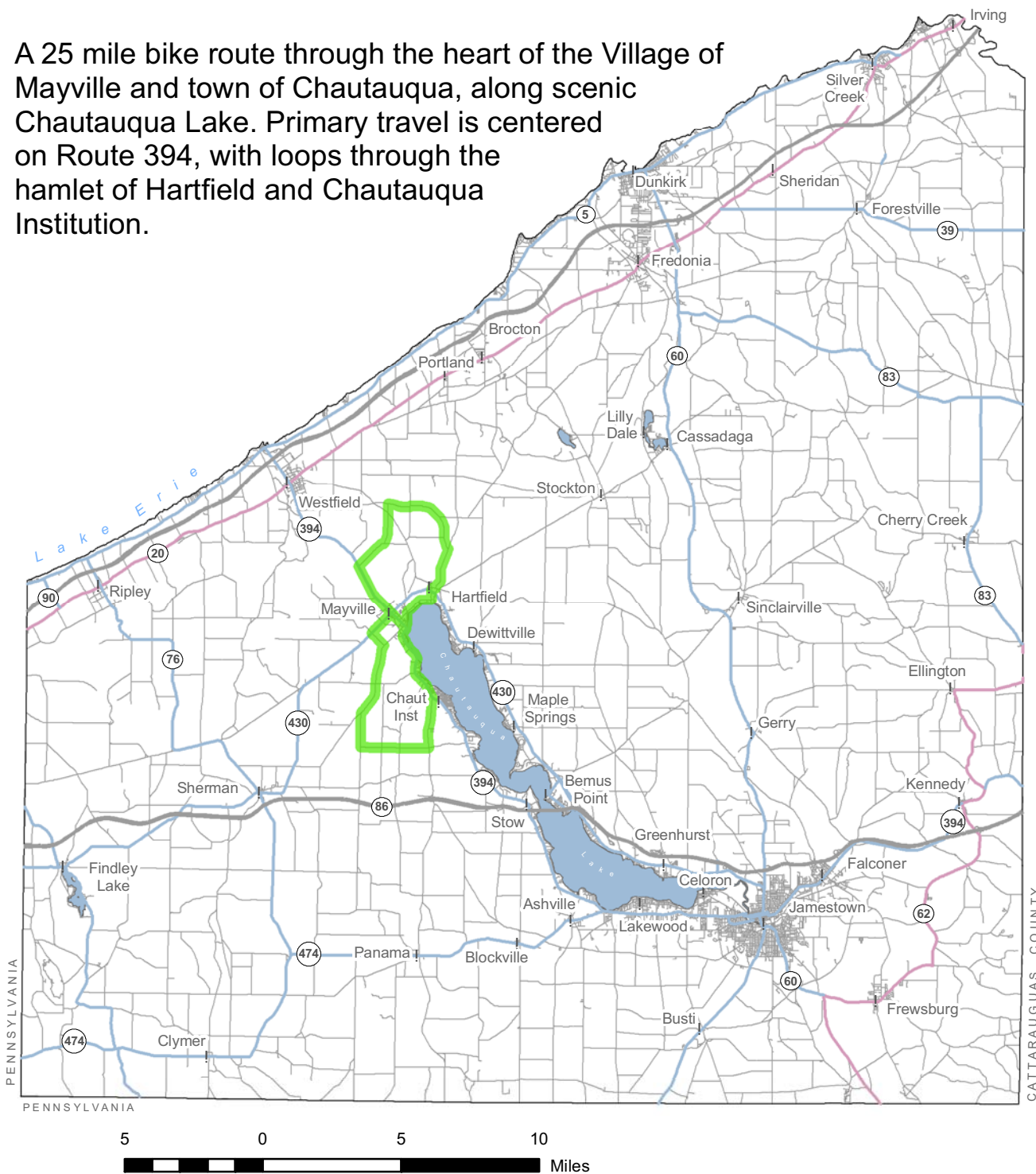






Mayville 25-Mile Ride

A 25 mile bike route through the heart of the Village of Mayville and town of Chautauqua, along scenic Chautauqua Lake. Primary travel is centered on Route 394, with loops through the hamlet of Hartfield and Chautauqua Institution.



-  Interstate
-  State Highway
-  Federal Highway
-  Road

Contact us for additional information in planning your tour.
Share your comments or Bike Chautauqua experience with us.

Chautauqua County Visitors Bureau
Toll Free: 866-908-4569
<http://tourtchautauqua.blog.spot.com>

Mayville 25-Mile

Total

Miles Start at the Main Gate to Chautauqua Institution

- 0.0** With your back to Chautauqua Institution, turn **RIGHT** on Rt. 394.
- 3.2** **RIGHT** on Lakeview Ave.
- 3.9** Turn **RIGHT** on Sea Lion Drive.
- 4.7** Turn **Left** (N) on Mill Rd.
- 5.3** **Cross** Rt. 430. Watch for traffic.
- 5.5** At the Stop, **RIGHT** on Hartfield (Rt. 54 East). Prepare for an immediate **LEFT**.
- 5.6** **LEFT** on Elm Flats Rd (Rt 58) towards Luenman's Overview Park.
- 7.1** Continue to the**LEFT**on Elm Flats Rd.
- 7.5** Bear **RIGHT** and continue on Elm Flats Rd.
- 9.5** **Cross** Prospect Station Rd to Bliss Rd. Jog left then **RIGHT**
- 10.0** Laurrie A Baer Nature Trail. Chautauqua Co RTT.
- 10.4** **LEFT** on Munson Rd. Get ready to climb.
- 10.8** Cross Plank Rd.
- 12.0** Merge **RIGHT** onto Parker Rd.
- 13.2** At the T-Stop, **LEFT** on Portage Rd. (Rt. 394) up hill.
- 15.3** Downtown Mayville. At the main light **RIGHT** on Rt. 430
- 19.7** Bear **LEFT** and continue on Morris Rd. (Rt. 25).
- 21.0** In the valley, **LEFT** on Webber Rd. Rollers
- 23.5** At the Stop, **LEFT** on Rt. 33, (no road sign).
- 25.3** **RIGHT** on Rt. 394 and back to Chautauqua Institution
- 25.** **End** Return to the Main Gate.