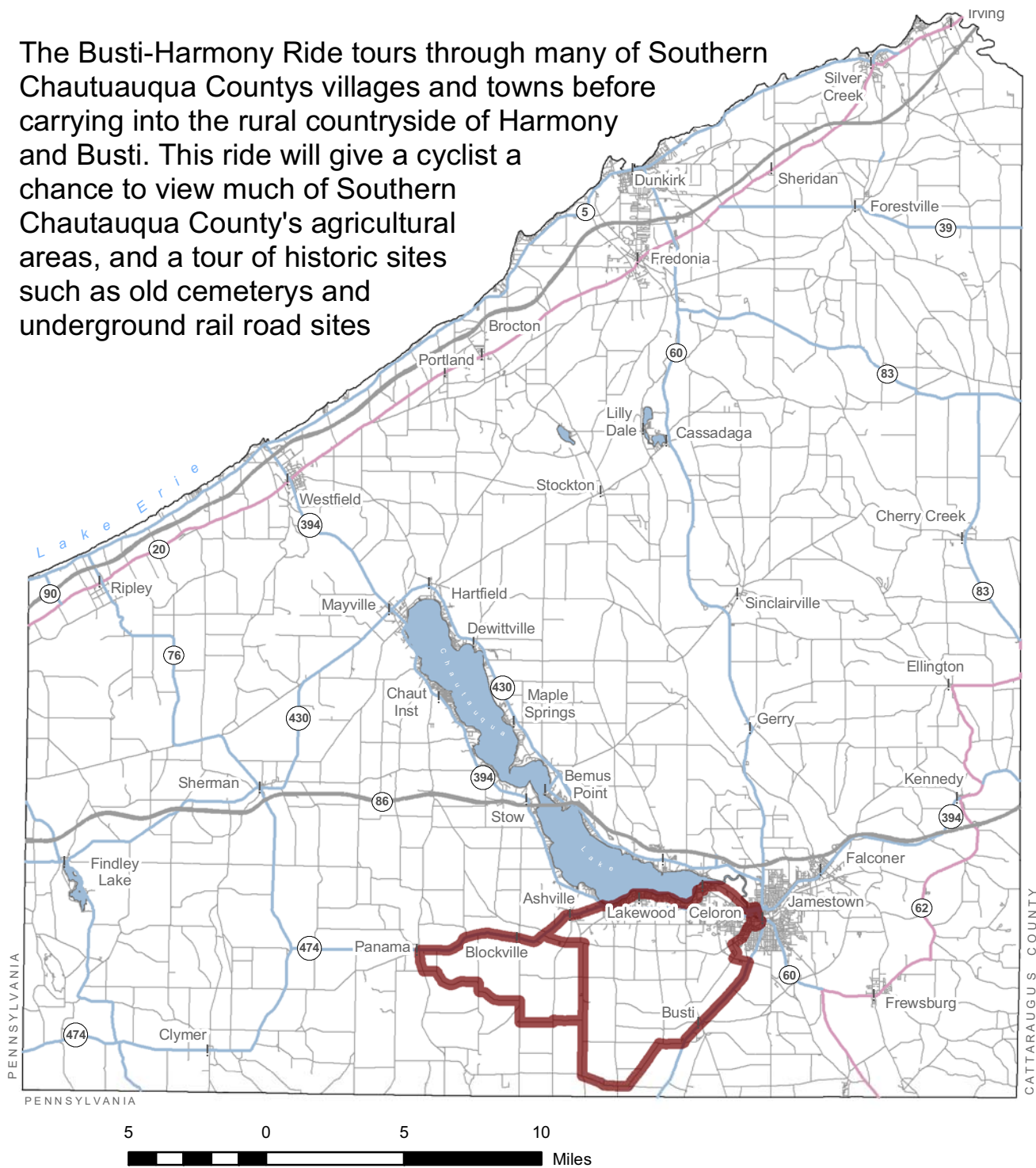


# Busti - Harmony Ride





The Busti-Harmony Ride tours through many of Southern Chautauqua County's villages and towns before carrying into the rural countryside of Harmony and Busti. This ride will give a cyclist a chance to view much of Southern Chautauqua County's agricultural areas, and a tour of historic sites such as old cemeteries and underground rail road sites



CHAUTAQUA COUNTY CYCLING ROUTES

Contact us for additional information in planning your tour.  
Share your comments or Bike Chautauqua experience with us.

Chautauqua County Visitors Bureau  
Toll Free: 866-908-4569  
<http://tourchautauqua.blog.spot.com>

-  Interstate
-  State Highway
-  Federal Highway
-  Road

# Busti - Harmony Ride

Start at McCrea Point Park on Jones and Gifford Avenue in Jamestown, where you will find parking and public restrooms. Brick streets just 1/2 mile near the start. Cross town and out to Busti on country roads. Note: Mileage is approximate.

- 0.0 With your back to the park, turn **LEFT** on Jones and Gifford
- .15 **LEFT** on 8<sup>th</sup> Street
- .20 **RIGHT** on Murray Street
- .24 **LEFT** on 7<sup>th</sup> Street
- .50 **RIGHT** on Lafayette St. to end. The Ice Arena will be to your left
- .82 **RIGHT** on 2<sup>nd</sup> Street turns to Sprague. Cross Chadakoin River, Power plant on your left
- 1.1 **LEFT** on Steele St.
- 1.5 **RIGHT** on Barrett, Bear **RIGHT** onto Baker Street.
- 2.5 Bear **RIGHT** to continue on Baker Street past Bergman Park
- 3.0 **LEFT** on Orr St.
- 3.6 **LEFT** on Garfield Rd.
- 4.2 **RIGHT** on Forest Ave. Extension
- 7.0 **STRAIGHT** through 5 Corners of Busti, now on Busti-Sugar Grove Rd.
- 8.0 **RIGHT** on Lawson Rd., *pass historic cemetery on your left* \*\*\*\*Shortcut here – see below
- 8.9 **LEFT** on Sanbury *pass underground railroad historic marker to your right*
- 10.9 **RIGHT** on Kortwright Rd. (County Rd. 12)
- 12.6 **RIGHT** on Wellman Rd. \*\*\*\* Shortcut here - see below!
- 14.6 **LEFT** on Sandstrom Rd
- 15.7 **LEFT** on Hoag Rd, quick
- 15.8 **RIGHT** on Washington Rd. to end
- 17.0 **RIGHT** on Blockville Watts Flats Rd. (County Rd. 35)
- 17.8 **LEFT** on Button Valley Rd. , CONTINUE to your **RIGHT** around Curve (Swede Rd),
- 19.8 Next **LEFT** onto continuation of Button Valley Rd (County Rd. 14)
- 22.0 **RIGHT** on South Street *Arrive Village of Panama (Breakfast/lunch restaurant)*
- 22.8 **RIGHT** on Rt. 474 to end *Pass Ashville General Store – great sandwiches!*
- 30.0 **RIGHT** on Fairmount Ave Rt. 394
- 30.4 **LEFT** on Summit Ave
- 31.2 **LEFT** at blinking light onto Sunset, becomes Terrace Ave.
- 33.2 Veer **LEFT** past Rod and Gun Club onto Lakeside Blvd
- 33.8 **LEFT** on Jackson Ave
- 34.1 **RIGHT** on Livingston Ave
- 34.2 **LEFT** on Dunham Ave
- 34.5 **RIGHT** on Boulevard Ave, which becomes Jones and Gifford Ave.
- 36.5 **Finish** at McCrea Point Park!

\*\*\* 18 mile option: From Lawson, at 8.8 turn right on Shadyside Rd (before cemetery) to end, pick up route by turning **RIGHT** at the very end of Shadyside onto Terrace Ave.

\*\*\*\* 27 mile option: - Continue on Wellman Road to the end at Baker Street. Turn **LEFT** on Baker to end, pick up the route by turning **RIGHT** onto Rt. 474